




Index	Name
1	Arlington Neighborhood
2	Merrimack River
2	Pine Island
2	Bea's Landing
3	Simone Farm
3	Deluca Farm
3	Bonano Farm
3	Mann Orchard
4	Spicket Falls Area
4	Nimmo Farm
5	Robert Rodgers Homestead Site
5	Sands Bridge
6	Methuen Memorial Music Hall
6	Searles Bridge
6	Tenney Hat Factory
7	Searles Estate
8	Loosigian Farm
10	Raymond's Turkey Farm
11	stone wall
12	Tenney Gatehouse & Grey Court



City of  
**Methuen, MA**  
Map 9  
Scenic Resources and  
Unique Features

**Legend**





**Unique or Scenic Feature**

-  Polygon Feature
-  Line Feature
-  Point Feature









**Chapter Lands**

-  61A
-  61B

**Open Space**

-  State
-  Municipal
-  Private
-  Nonprofit

**Hydrographic Features**

-  Hydrographic Features
-  Streams
-  Wetlands
-  Municipal Boundaries
-  Property Parcels
-  Interstate
-  Major Road
-  Railroad ROW

