














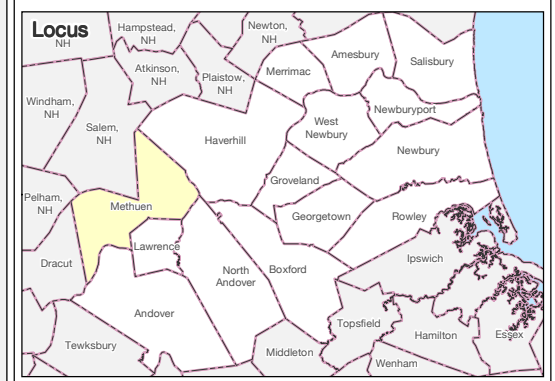
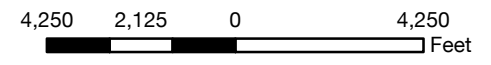

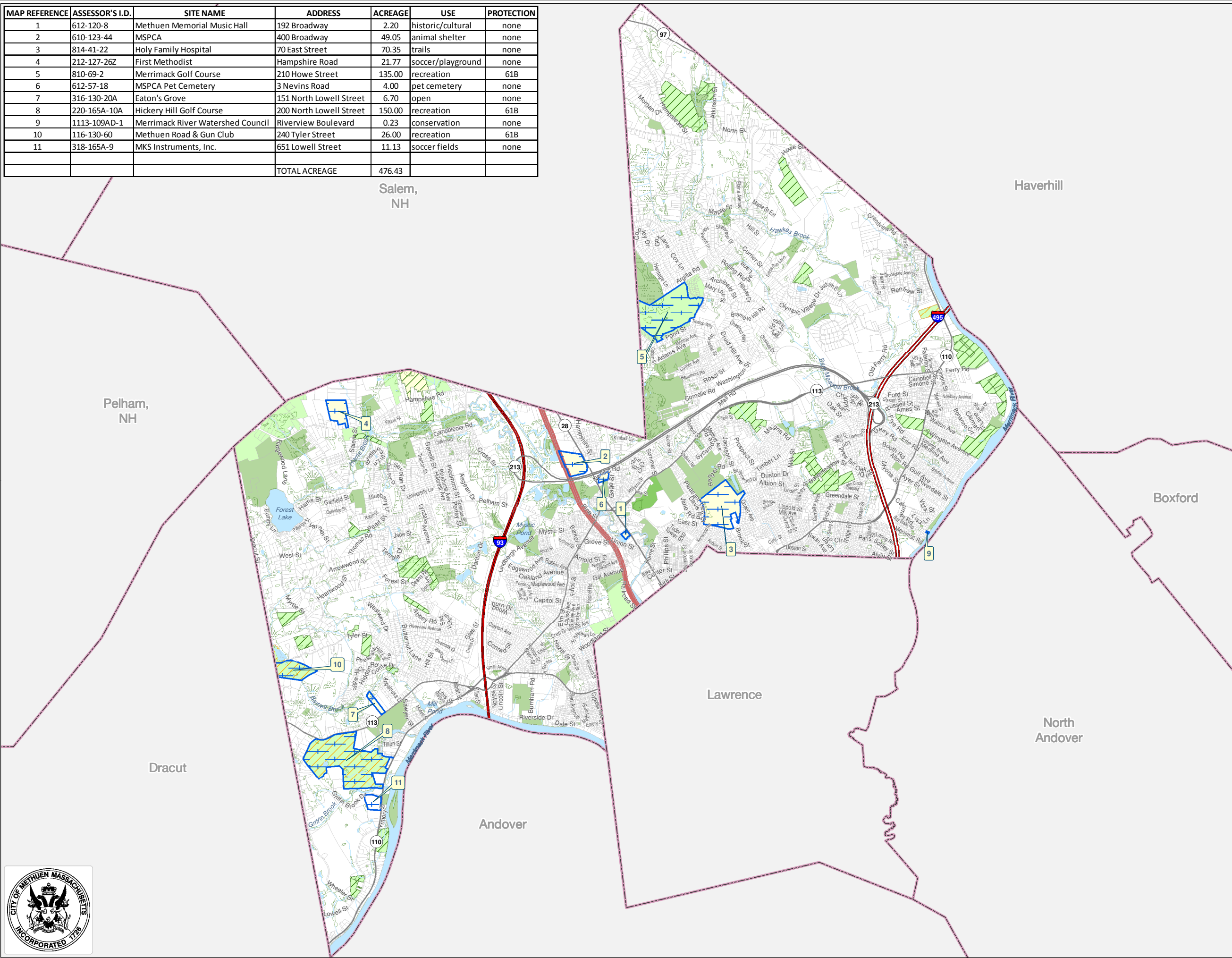


MAP REFERENCE	ASSESSOR'S I.D.	SITE NAME	ADDRESS	ACREAGE	USE	PROTECTION
1	612-120-8	Methuen Memorial Music Hall	192 Broadway	2.20	historic/cultural	none
2	610-123-44	MSPCA	400 Broadway	49.05	animal shelter	none
3	814-41-22	Holy Family Hospital	70 East Street	70.35	trails	none
4	212-127-26Z	First Methodist	Hampshire Road	21.77	soccer/playground	none
5	810-69-2	Merrimack Golf Course	210 Howe Street	135.00	recreation	61B
6	612-57-18	MSPCA Pet Cemetery	3 Nevins Road	4.00	pet cemetery	none
7	316-130-20A	Eaton's Grove	151 North Lowell Street	6.70	open	none
8	220-165A-10A	Hickery Hill Golf Course	200 North Lowell Street	150.00	recreation	61B
9	1113-109AD-1	Merrimack River Watershed Council	Riverview Boulevard	0.23	conservation	none
10	116-130-60	Methuen Road & Gun Club	240 Tyler Street	26.00	recreation	61B
11	318-165A-9	MKS Instruments, Inc.	651 Lowell Street	11.13	soccer fields	none
				TOTAL ACREAGE	476.43	

City of
Methuen, MA
Map 11A
Quasi-public/Nonprofit
Properties

Legend

-  Quasi-Public/Nonprofit Properties
- Chapter Lands**
 -  61A
 -  61B
- Open Space**
 -  State
 -  Municipal
 -  Private
 -  Nonprofit
- Hydrographic Features**
 -  Hydrographic Features
 -  Streams
 -  Wetlands
 -  Municipal Boundaries
 -  Property Parcels
 -  Interstate
 -  Major Road
 -  Railroad ROW



Merrimack Valley Planning Commission does not make any warranty, expressed or implied, nor assume any legal liability or responsibility for the accuracy, completeness, or usefulness of the Geographic Information System (GIS) data or any other data provided herein. The GIS data is illustrative only material and should not be considered for any other purpose. The data does not take the place of a professional survey and has no legal bearing on the true shape, size, location, or existence of a geographic feature, property line, or political representation. Merrimack Valley Planning Commission requests that any use of this information be accompanied by a reference to its source and the Merrimack Valley Planning Commission's caveat that it makes no warranties or representations as to the accuracy of said information. Any use of this information is at the recipient's own risk.

Merrimack Valley Planning Commission
plan • develop • promise

J:\ArcGIS\Methuen\2011\Methuen\GIS\QuasiPublic\OpenSpace_11x17.mxd Prepared: July 6, 2012 SAL